


















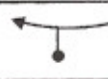
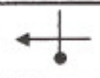





DUCATI HERZELE






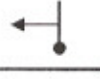

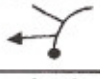




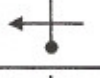

Roadbook Rit DUCATI HERZELE 20 juni 2004






























BIJ GEEN AANDUIDING : RECHTDOOR EN/OF HOOFDBAAN VOLGEN				
Km	Km Tot	SITUATIE	RICHTING/STRAAT	OPMERKING
0,0	0,0		Blauwe Wolk	Zottegem Kerk
0,4	0,4		Geraardsbergen	
2,9	3,3		Pijpketel	Herzele
0,2	3,5		Pijpketel (Fotograaf)	Zottegem
1,9	5,4		Pachtersveldweg	
0,6	6,0		Gaverland	
0,4	6,4		Gaverland	
1,4	7,8		Waesbergdries	Lierde
0,6	8,4		G.A.	
0,9	9,3		Station	
1,2	10,5		Cafe 't Hoeksken	
0,3	10,8		Hoogstraat	
1,1	11,9		St. Martens Lierde	
0,4	12,3		Hoogstraat	
1,1	13,4		Holderbeke	
0,2	13,6		G.A.	
0,9	14,5		G.A.	
0,4	14,9		Parike	Brakel
1,0	15,9		G.A.	







Teller op Nul				
0,2	0,2		Chemin du Garde	
2,3	2,5		3,5 TON	
2,8	5,3		G.A.	
0,7	6,0		Rue de Prèau	
1,3	7,3		Wadelincourt	
0,5	7,8		3,5 TON	
0,3	8,1		G.A.	
2,6	10,7		Onder Spoorweg	Leuze en Hainaut
0,8	11,5		G.A.	
0,8	12,3		Blicquy	
1,6	13,9		Leuze	
1,9	15,8		Ath	Aan kapel
2,3	18,1		Chapelle a Wattignies	
1,8	19,9		Chapelle a Wattignies	
2,4	22,3		Houtaing	
4,0	26,3		Place d' Houtaing	Ath
1,3	27,6		Frasnes	!!!!!!! 
0,4	28,0		Frasnes	Frasnes l' Anvaing
4,5	32,5		Lessines	
0,2	32,7		Voorbij Kerk	
0,3	33,0		G.A.	
0,2	33,2		Ellezelles	
2,7	35,9		Saint Saveur	
3,5	39,4		G.A.	

0,3	39,7		Les Haut		
1,4	41,1		Ellezelles		
3,1	44,2		3,5 TON	* molen	
1,9	46,1		2 x Links	Ronse	
0,2	46,3		Schoonboeke		
0,8	47,1		Muziekbos		
1,5	48,2		G.A.		
1,0	49,2		Ronse	Maarkedal	
0,4	49,6		Kluisbergen		
2,3	51,9		Etikhove 6	Café Wit Paard	

Teller op Nul

0,0	0,0		Wit Paard		
3,1	3,1		Etikhove		
0,6	3,7		Naar Silo's		
0,3	4,0		Taaienberg		
0,1	4,1		"Pizzahuisje "		
0,8	4,9		Bossenaarstraat		
0,4	5,3		Naar Molen		
0,6	5,9		G.A.		
0,1	6,0		Aatse Heerweg		
0,4	6,4		Ellestraat		
1,5	7,9		Maarkeweg	Benzinestation 100m naar rechts	
1,4	9,3		Zottegem	Oudenaarde	
1,4	10,7		Ename 4		
0,3	11,0		Mater		

1,6	12,6		Zoetebeekweg	
1,1	13,7		Jagerij	
2,6	16,3		Duisbeke	
0,9	17,2		Meerhem	
0,6	17,8		Smarre	Horebeke
0,8	18,6		Smarre	Zwalm 
0,6	19,2		G.A.	
0,8	20,0		Voor de Kerk	
3,2	23,2		N46 / Aalst	
0,5	23,7		V.L.P.V. Hondenschool	
0,2	23,9		Watermolenroute	
0,6	24,5		Watermolenroute	
0,4	24,9		Watermolenroute	
1,1	26,0		Watermolenroute	
2,1	28,1		Saksenboom	Gavere 
1,6	29,7		Bossemstraat	
1,8	31,5		G.A.	
0,1	31,6		G.A.	
2,9	34,5		Scheldewindeke	Oosterzele 
3,2	37,7		Oosterzele	
0,4	38,1		St. Kristoffel	
1,0	39,1		Roosbroekstraat	
0,6	39,7		Hofkouter	
0,5	40,2		Stationstraat	
0,1	40,3		Balegem	

2,2	42,5		Zottegem	Zottegem
3,3	45,8		Zottegem	
2,5	48,3		Gent	
0,5	48,8		Onder Brug	
0,5	49,2		Grotenberge	
1,3	50,5	Einde Blauwe Wolk (Grotstraat Zottegem)		