












































































Motorroute.com
















Nr	Afstand	Totaal	Icoon	Omschrijving	Info
1				TELLER OP 0	
2	0	0		x = Lievens Mechanics	BMW/Fina
3	1,7	1,7		BALEGEM	
4	0,5	2,2		Boerestraat	
5	2,9	5,1		VELZEKE	
6	2	7,1		Mun kbosstraat	
7	1,9	9		Egmont fietsroute	
8	0,3	9,3		Egmont fietsroute	
9	0,3	9,6			!! steenslag !!
10	1,1	10,7		Zwalm fietsroute dan	Kuiperstraat
11	0,9	11,6			
12	1,1	12,7		GAVERE/DEINZE	!! gevaarlijk kruispunt
13	0,2	12,9		Zwalm fietsroute	Beekmeers
14	0,6	13,5		Zwalm fietsroute	
15	0,4	13,9		Zwalm fietsroute	Meiligemstraat
















Nr	Afstand	Totaal	Icoon	Omschrijving	Info
16	2,7	16,6		Schoolstraat	
17	0,3	16,9		OUDENAARDE	N 46
18	0,7	17,6		Ronse Heerweg	x= Bushalte
19	0,1	17,7			
20	2,3	20		Lage Dumpel	
21	0,6	20,6		Oosse	
22	1,3	21,9		Casterstraat	
23	0,9	22,8		Blote	----- = onverhard
24	1,1	23,9		x = bord Mater / Oudenaarde	bebouwde kom
25	0,7	24,6		VOLKEGEM 1	
26	0,8	25,4		Boembeekstraat	
27	1,5	26,9			
28	0,2	27,1		!! steenslag !!	
29	1,6	28,7		x = KBC	
30	2,4	31,1		St.-Vincentius	
















Nr	Afstand	Totaal	Icoon	Omschrijving	Info
31	0,5	31,6		St.-Vincentius	Kapelleberg
32	0,2	31,8		Kapelleberg	
33	1,2	33		Ten Dale	bord staat rechts
34	0,4	33,4		Varentstraat	!! steenslag !!
35	1,5	34,9		x = in den Keizer	
36	1	35,9		RONSE 13 / SCHORISSE 2	N454
37	4,3	40,2		Moeder STIENE	DRANKSTOP
38		40,2		Langestraat 31 Schorisse	
39	0	0		TELLER OP 0	
40	0	0			
41	4,2	4,2		Muziekbos	
42	1	5,2		Kanarieberg	x = Taverne Boekzitting
43	1,2	6,4		Paaltje met letters VTT	
44	1,5	7,9			
45	0,2	8,1		Industriepark Klein Frankrijk	ESSO

Nr	Afstand	Totaal	Icoon	Omschrijving	Info
46	0,5	8,6		Guyline	
47	1,3	9,9		Fiertelommegang	
48	2	11,9		Camping	
49	0,4	12,3		Camping	
50	0,7	13		Camping	
51	1,6	14,6		X = zitbank	
52	0,5	15,1		Hoguene	----- = onverhard
53	0,8	15,9			
54	1	16,9		Grandrieu	bord staat rechts
55	4,2	21,1		ATH 12	
56	8,2	29,3		OSTICHES 5	x = SPAR
57	0,6	29,9		Chemin de Finteau	
58	0,7	30,6			
59	0,5	31,1		Chemin du Vicinal	
60	0,4	31,5			

Nr	Afstand	Totaal	Icoon	Omschrijving	Info
61	0,3	31,8			
62	1,7	33,5		OEUDEGHIEN / MAINVAULT	
63	0,7	34,2		Chemin des Bigaudes	
64	2,1	36,3		x = Cafe Marechal Dumont	
65	0,6	36,9		BUISSENAL	
66	2,6	39,5			----- = onverhard
67	1,3	40,8		Rue du Moulin	Bord staat rechts
68	1,2	42		Boctiaumutte	
69	1	43			
70	5,6	48,6		ELLEZELLES 6	
71	5,5	54,1		7 RENAIX	N 57
72	0,3	54,4		Taverne l'Elixir	MIDDAGSTOP
73		54,4		rue Jean Vinois 2 Ellezelles	
74	0	0		TELLER OP 0	en terugkeren
75	0	0			

Nr	Afstand	Totaal	Icoon	Omschrijving	Info
76	3	3		OEUDEGHIEN 6	
77	1,7	4,7		WODECQ	Camping Dorloû
78	0,9	5,6			
79	0,1	5,7			
80	1,2	6,9		FLOBECQ	
81	1,5	8,4		13 RENAIX	
82	1,7	10,1		max 7.5 T	
83	0,1	10,2		Freres Gabreau	
84	5,4	15,6		NINOVE 26	N 48
85	1,5	17,1		FLOBECQ/VLOESBERG 6	
86	2,4	19,5		Parcours Vita	
87	1,3	20,8		FLOBECQ/VLOESBERG	
88	0,5	21,3		Motte	
89	1,1	22,4			
90	0,7	23,1		Everbeekpad	moeiklijk zichtbaar

Nr	Afstand	Totaal	Icoon	Omschrijving	Info
91	0,4	23,5		Everbeekpad	
92	1,1	24,6		Kremerstraat	
93	1,5	26,1			
94	0,9	27		Donkerstraat	bord staat rechts
95	0,4	27,4		Plankkouter	Everbeekpad
96	0,9	28,3		Plaatsbeek	
97	0,8	29,1		X = spiegel	
98	1,8	30,9		PARIKE	
99	0,3	31,2		GERAARDSBERGEN 6	
100	4,9	36,1		LESSEN	N 42
101	0,6	36,7		CENTRUM	
102	0,7	37,4		Denderoord	
103	3,4	40,8		CENTRUM	
104	1,1	41,9		Andere Richtingen	
105	0,7	42,6		Andere Richtingen	N 42

Nr	Afstand	Totaal	Icoon	Omschrijving	Info
106	3,1	45,7		X = bushalte	
107	1,2	46,9		x = ST.- JAN	DRANKSTOP
108		46,9		St. Jansplein Hemelveerdegem	
109	0	0		TELLER OP 0	
110	0	0		ST MARTENS - LIERDE	Keistraat
111	2,6	2,6			
112	0,7	3,3		Hoogstraat	bord staat links
113	1,3	4,6		3 BRAKEL	N 8
114	4,1	8,7		Oudenaarde 14 / Zwalm 6	N 8
115	2,6	11,3		Zwalm dan Uitkijktoren	
116	0,1	11,4			
117	1,4	12,8		Kiekenstraat	
118	0,9	13,7			
119	0,7	14,4		Molenberg	N462
120	1	15,4		ZOTTEGEM 8	N 462

Nr	Afstand	Totaal	Icoon	Omschrijving	Info
121	2,5	17,9		ST MARTENS - LIERDE 3	
122	2,9	20,8		16 NINOVE	N8
123	2	22,8		8 ZOTTEGEM / 6 ERWETEGEM	
124	0,2	23			
125	1,2	24,2		ERWETEGEM	
126	0,7	24,9		Egmontroute	Potaardestraat
127	1,2	26,1		Egmontroute	
128	2,2	28,3		30 GENT	N42
129	8,1	36,4		LIEVENS Mechanics	
130		36,4		EINDSTOP	
131	175,5211,				