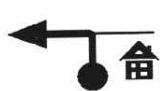


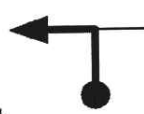
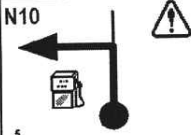




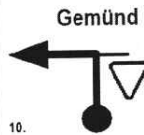

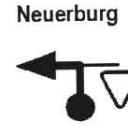
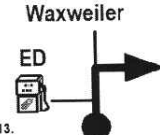



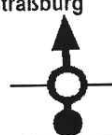
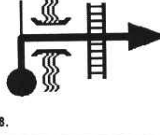



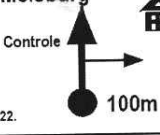

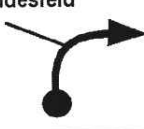

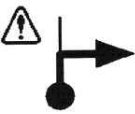
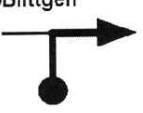


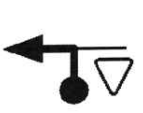
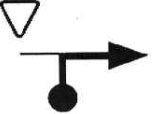
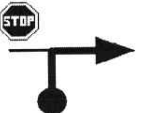

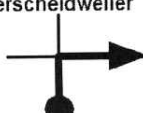

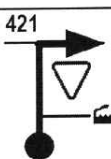

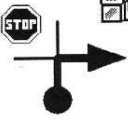


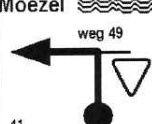
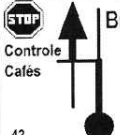



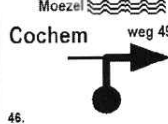
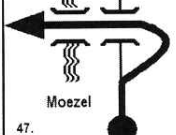



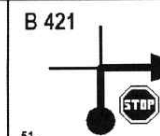
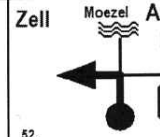
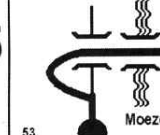

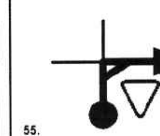
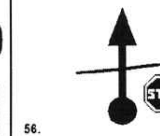
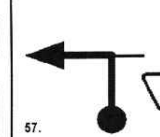
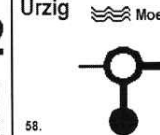
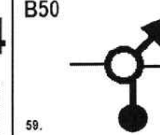
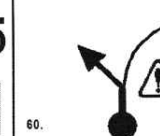


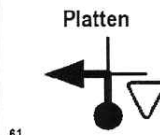
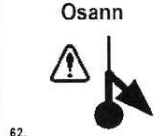
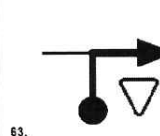


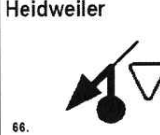
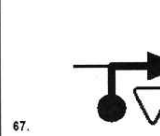


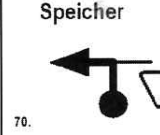
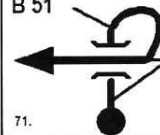
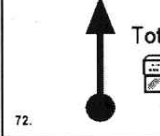
Kms Tot/Par	Image	Description
0,0 0,0	 1. Hotel Weiss	Oberhausen < Ouren
2,5 2,5	 2. Ouren	Lieler 4
0,7 3,2	 3.	Lieler >
5,7 8,9	 4.	< Clervaux 11
8,3 17,2	 5. N10	volgend benzinestation op 5km < Dasburg, Bitburg
0,1 17,3	 6. N10	Dasburg - Bitburg >
5,2 22,5	 7. N 10	Vianden 20
8,3 30,8	 8. Untereisenbach	< Ubereisenbach 1
0,2 31,0	 9. Deutschland	Neuerburg 17 >
2,3 33,3	 10. Gemünd	< Neuerburg 15
3,4 36,7	 11.	< Neuerburg 11
9,6 46,3	 12. Neuerburg	< Waxweiler 13 <b>TON</b>










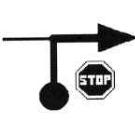

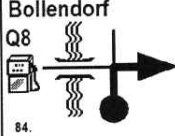
Kms Tot/Par	Image	Description
12,5 12,5	 13. Waxweiler	Bitburg 24 >
4,9 17,4	 14.	< Plütscheid 2
6,0 23,4	 15. Schawrzbach	Bitburg 17 >
0,8 24,2	 16.	< Neustraßburg 5
5,2 29,4	 17. Neustraßburg	^ Gerolstein 21 ^
6,2 35,6	 18.	Kyllburg 11 >
0,2 35,8	 19. Densborn	< Meisburg 9
4,5 40,3	 20.	Meisburg 5 >
4,0 44,3	 21.	^ Manderscheid 13 ^
0,5 44,8	 22. Meisburg Controle	Controle café Zum Wiesental (controle) Scheidemühle >
0,1 44,9	 23. Meisburg	terugkeren naar de baan rechts <b>TON</b>
4,0 4,0	 24. Deudesfeld	Manderscheid 9 >



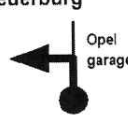
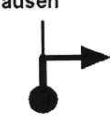

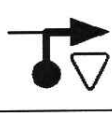
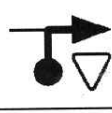

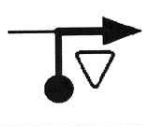
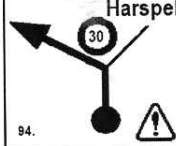


Kms Tot/Par	Image	Description
4,3 8,3		GroBlittgen 10 >
5,2 13,5		Grosslittgen 5 >
4,4 17,9		GroBlittgen na naar kleine toer indien gewenst Wittlich 9 >
0,4 18,3		GroBlittgen < Laufeld 11
4,9 23,2		Gipperath 3 >
2,6 25,8		< Niederöfflingen 3
2,3 28,1		Niederöfflingen 1 >
1,9 30,0		Wittlich 12 >
1,6 31,6		< Bad Bertrich 14
2,7 34,3		Oberscheidweiler Niederscheidweiler 2 km >
1,6 35,9		< Hontheimer Straße < Devon route (houten bord)
3,5 39,4		Rechtsaf


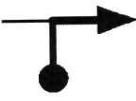



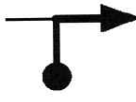







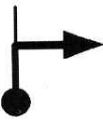


Kms Tot/Par	Image	Description
1,3 40,7		Hontheim < Bad Bertrich 3
2,4 43,1		door tunnel Alf 10 >
3,2 46,3		< Beuren 5
4,5 50,8		Beuren Bremm 6 >
6,3 57,1		Moebel weg 49 < Cochem 23
0,3 57,4		Bremm Controle cafés vrije keuze, vraag naar controlestempel
0,4 57,8		B49 Cochem TON
7,8 7,8		K22 Cochem langs K22
6,1 13,9		Cochem 3 >
2,9 16,8		Moebel Cochem weg 49 Trier 92 >
4,6 21,4		Moebel Treis-Karden >
7,3 28,7		Treis-Karden L 202 Blankenrath 22 >

Kms Tot/Par	Image	Description
14,8 43,5	 49.	< Blankenrath 7
7,1 50,6	 50.	Kappel 7 >
1,1 51,7	 51.	Zell 12 > <b>TON</b>
11,1 11,1	 52.	< Bernkastel Kues 41
7,5 18,6	 53.	< Wittlich 21
2,1 20,7	 54.	< Wittlich 21 Bergstrecke
6,1 26,8	 55.	Sportcentrum Kröver Berg >
4,0 30,8	 56.	^ Wittlich 13 ^
2,1 32,9	 57.	< Ortmitte
1,2 34,1	 58.	Wittlich 13 >
3,4 37,5	 59.	Wittlich 9 >
3,5 41,0	 60.	< Platten 1

Kms Tot/Par	Image	Description
1,0 42,0	 61.	Osann
3,4 45,4	 62.	Müchem 7 >
0,8 46,2	 63.	Salmtal 11 >
9,2 55,4	 64.	< Hetzerath 3 <b>TON</b>
2,4 2,4	 65.	Heidweiler 9 >
9,4 11,8	 66.	< Zemmer 5
3,0 14,8	 67.	Spangdahlem >
1,1 15,9	 68.	< Speicher 5
4,7 20,6	 69.	
1,4 22,0	 70.	< Bitburg 15 < Zur 51
10,6 32,6	 71.	gevaarlijke oprit - bocht Trier >
2,0 34,6	 72.	Routier TOTAL

Kms Tot/Par	Image	Description
0,5 35,1		Meckel 2 >
2,3 37,4	Meckel 	^ Kaschenbach 3 ^
3,1 40,5		
1,2 41,7	Niederweis 	
0,8 42,5		Prümmerburg 2 >
3,8 46,3	Prümzurlay 	^ Ferschweiler 3 ^ <b>TON</b>
3,3 3,3	Ferschweiler 	Bollendorf 7 >
0,4 3,7	Ferschweiler 	< Bollendorf 7
0,1 3,8		< Bollendorf 7
4,3 8,1		Bollendorf 3 >
1,4 9,5	Bei Anni 	Controle Café Bei Anni
1,9 11,4	Bollendorf Q8 	Mettendorf 12 >

Kms Tot/Par	Image	Description
12,4 23,8	Mettendorf 	< Neuerburg 10
4,0 27,8		Neuerburg
7,4 35,2	Neuerburg Opel garage 	< Karlshausen 5
5,0 40,2	Karlshausen 	Falkenauel 4 >
4,1 44,3	Falkenauel 	Daleiden > <b>TON</b>
3,9 3,9		Daleiden 1 >
0,5 4,4	weg 410 	Daleiden 1 >
1,1 5,5	Daleiden 	< Reipeldingen 2
4,0 9,5		Sevenig 5 >
6,0 15,5	Harspelt 	links zicht op windmolen Hubertyshof
3,2 18,7	Ouren 	Reuland >
3,3 22,0		FINISH Reuland, Hotel Weiss

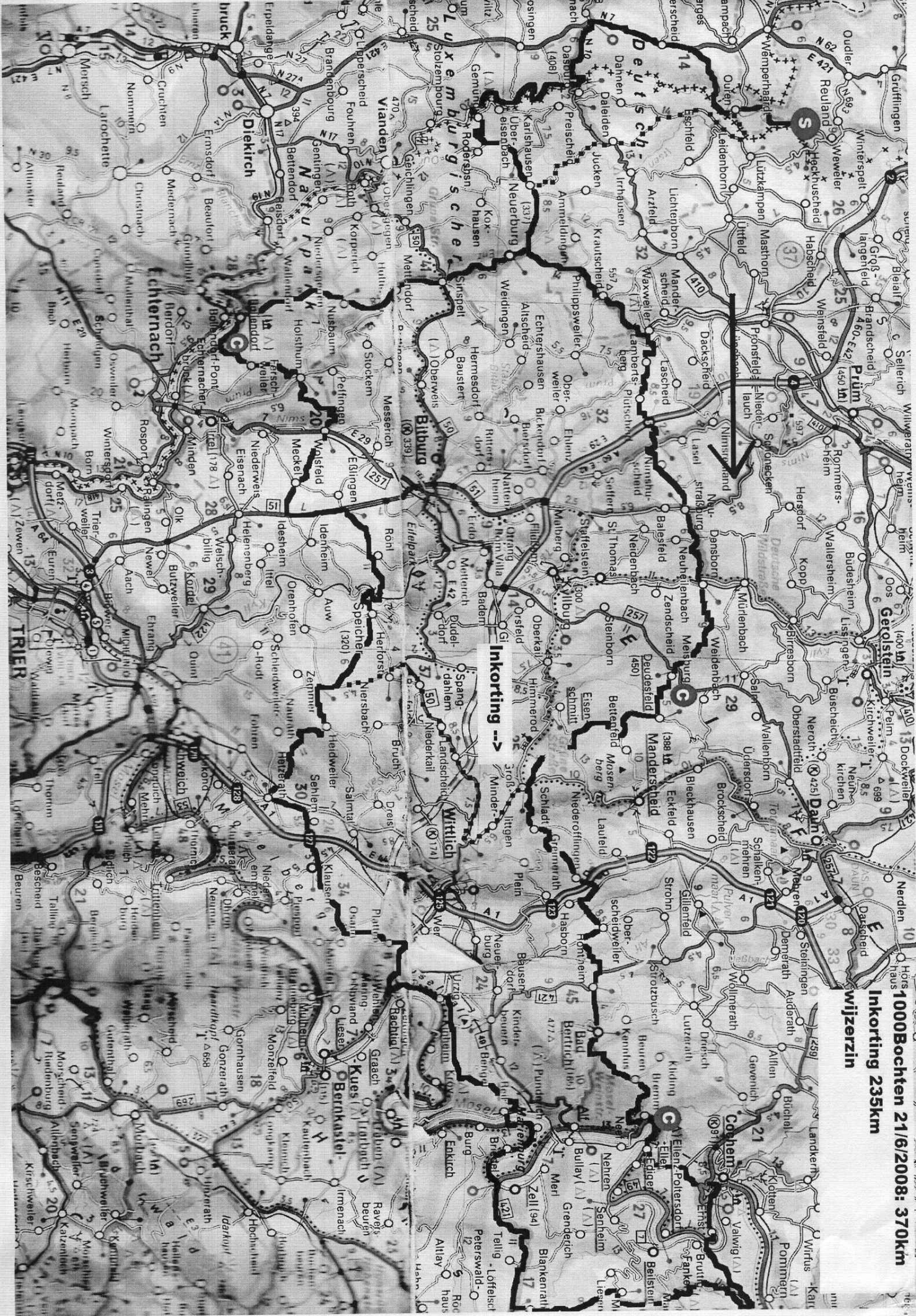
Kms Tot/Par	Image	Description
0,0 	Großlittgen  1.	na naar kleine toer indien gewenst Wittlich 9 >
0,4 	L34  2.	Großlittgen L34 Wittlich
6,2 	B 50  3.	B50 Bitburg
6,8 	 4.	
9,2 	L46  5.	L46 Trier, Spang Dahlem
1,2 	 6.	Trier
3,9 	 7.	< Speicher 5
4,7 	Speicher  8.	ga terug naar grote toer nr. 69

Kms Tot/Par	Image	Description
-------------	-------	-------------

FreeBike België

Motortraining

[www.motortraining.be](http://www.motortraining.be)



**Inkorting 235km**  
**1000Bochten 21/6/2008: 370km**  
**wilzerzin**

**TRIER**

**Inkorting -->**

**Kart**